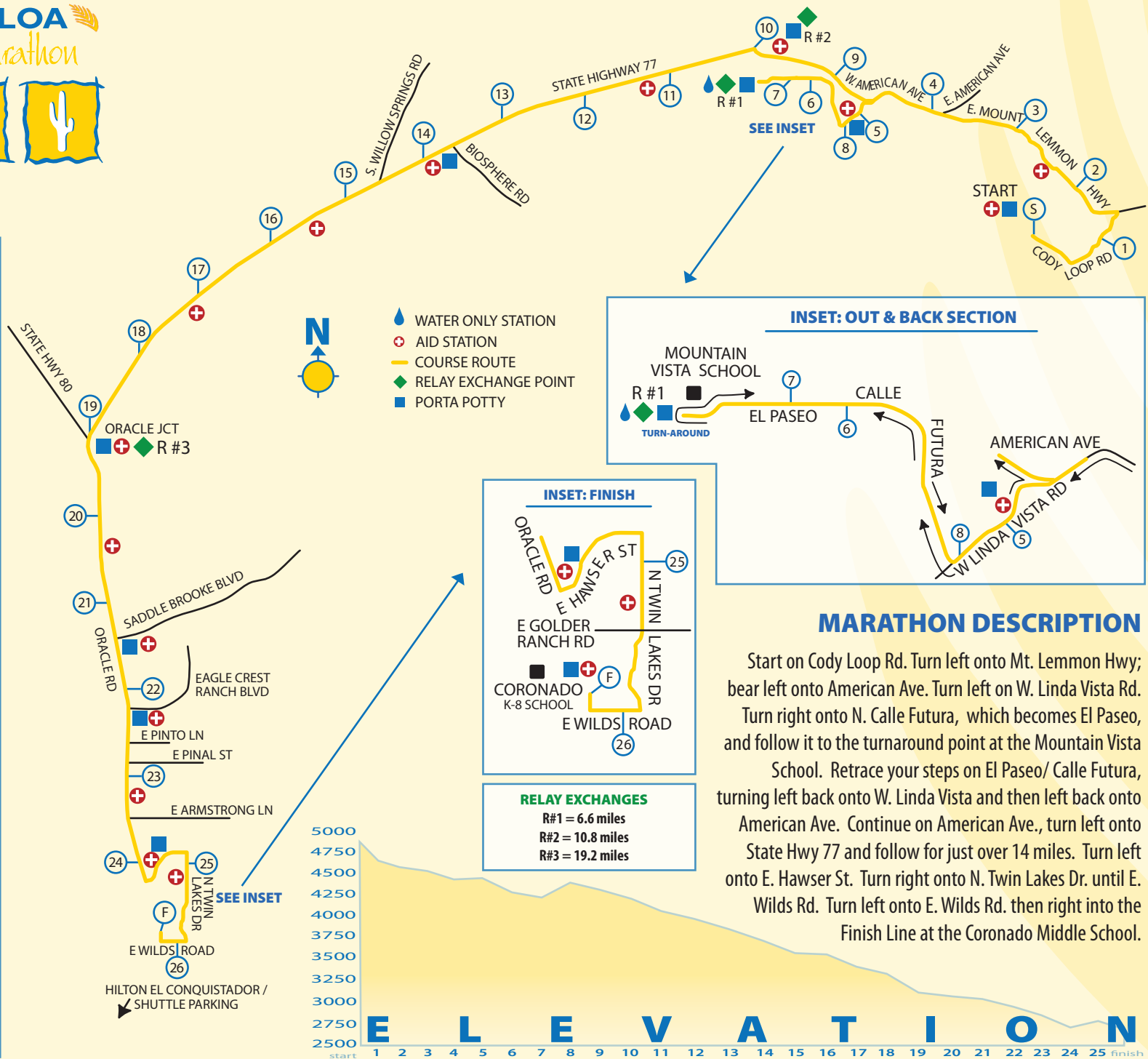


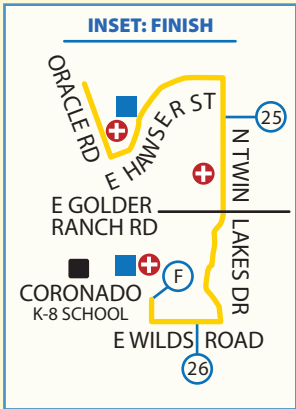
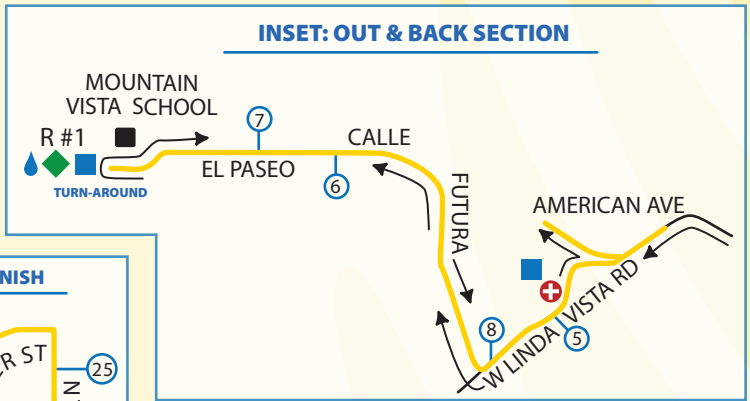
# HOLUALOA Tucson Marathon



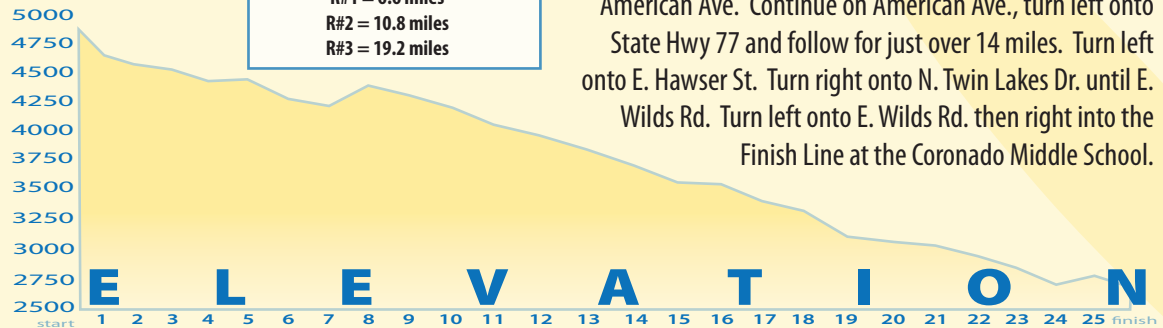
- 0 START  
ELE - 4800
- 1  
ELE - 4589
- 2 Aid Station #1 (2.5mi)  
ELE - 4551
- 3  
ELE - 4504
- 4 Aid Station #2 (4.9mi)  
ELE - 4435
- 5  
ELE - 4447
- 6 H2O Station #3 (6.6mi)  
ELE - 4253
- 7  
ELE - 4235
- 8 Aid Station #4 (8.3mi)  
ELE - 4435
- 9 Aid Station #5 (9.6mi)  
ELE - 4288
- 10  
ELE - 4223
- 11 Aid Station #6 (11.3mi)  
ELE - 4036
- 12  
ELE - 3958
- 13 Aid Station #7 (13.6mi)  
ELE - 3780
- 14  
ELE - 3707
- 15 Aid Station #8 (15.6mi)  
ELE - 3549
- 16  
ELE - 3529
- 17 Aid Station #9 (17.1mi)  
ELE - 3380
- 18  
ELE - 3306
- 19 Aid Station #10 (19.2mi)  
ELE - 3092
- 20 Aid Station #11 (20.3mi)  
ELE - 3070
- 21 Aid Station #12 (21.4mi)  
ELE - 3010
- 22 Aid Station #13 (22.3mi)  
ELE - 2926
- 23 Aid Station #14 (23.2mi)  
ELE - 2870
- 24 Aid Station #15 (24.2mi)  
ELE - 2738
- 25 Aid Station #16 (25.3mi)  
ELE - 2771
- 26.2 FINISH  
ELE - 2739



- WATER ONLY STATION
- AID STATION
- COURSE ROUTE
- RELAY EXCHANGE POINT
- PORTA POTTY



**RELAY EXCHANGES**  
 R#1 = 6.6 miles  
 R#2 = 10.8 miles  
 R#3 = 19.2 miles



## MARATHON DESCRIPTION

Start on Cody Loop Rd. Turn left onto Mt. Lemmon Hwy; bear left onto American Ave. Turn left on W. Linda Vista Rd. Turn right onto N. Calle Futura, which becomes El Paseo, and follow it to the turnaround point at the Mountain Vista School. Retrace your steps on El Paseo/ Calle Futura, turning left back onto W. Linda Vista and then left back onto American Ave. Continue on American Ave., turn left onto State Hwy 77 and follow for just over 14 miles. Turn left onto E. Hawser St. Turn right onto N. Twin Lakes Dr. until E. Wilds Rd. Turn left onto E. Wilds Rd. then right into the Finish Line at the Coronado Middle School.